

List of Products by Veronica Roodt



NEW
ALL-IN-ONE
Map and Guidebook
OKAVANGO DELTA
MOREMI GAME RESERVE
 Tsodilo Hills / Gcwihaba Caves
 by *Veronica Roodt*

INCLUDED

- 25 Maps
- Maun map/info
- Geology
- History
- 53 Mammals
- 295 Birds
- 37 Reptiles,
- Frogs, Fish
- 110 Insects
- 60 Trees
- 80 Flowers

1. ALL-IN-ONE BOOK-MAP OF THE OKAVANGO DELTA & MOREMI

- 32 maps with GPS co-ordinates
- Geology, history, ecology
- About 600 species of animals, birds, insects, reptiles, amphibians, fish, trees, flowers and grasses. each species has a short description.



Map of Botswana



Ecology



Trees



Mammals




Geology



History

GUIDE BOOKS FOR BOTSWANA




Size: A5.
 Pages: 160 pages.



2. COMMON WILD FLOWERS OF THE OKAVANGO DELTA

- 60 Wild flowers.
- Detailed information on medicinal and food uses.
- Other uses and superstitions.



Size: A5.
 Pages: 224 pages.




3. TREES AND SHRUBS OF THE OKAVANGO DELTA

- 50 Trees and shrubs.
- Detailed information on medicinal and food uses.
- Other uses and superstitions.

THIS BOOK IS CURRENTLY OUT OF PRINT.

BOTSWANA TRAVEL GUIDE AND FREE MAP



Size: A5 book, 250 pages



Size: A1, folded to A5

4. BOTSWANA TRAVEL GUIDE AND FREE MAP

- 250 Page A5 book with detailed information of all tourist areas in Botswana.
- Geology, History, general information on Botswana, identification lists of animals, birds, bats etc.
- Detailed A1 map with all tourist areas, distances and GPS coordinates.



A1 MAPS WITH 30 PAGE PHOTO CHECKLIST

Botswana



Size: A1, folded to A5



Size: A5, 30 pages

5. MAP and booklet of OKAVANGO DELTA (Botswana)

- A1 map folded down to A5.
- GPS coordinates.
- General information.
- 30 page booklet with identification photos of animals, birds, reptiles, plants




Size: A1, folded to A5



Size: A5, 30 pages

6. MAP and booklet of BOTSWANA (Botswana)



Size: A1, folded to A5




Size: A5, 30 pages

7. MAP and booklet of CHOBE NATIONAL PARK (Botswana)


A1 MAPS WITH (NO PHOTO CHECKLIST)

Botswana



Size: A1, folded to A5

8. MAP OF K GALAGADI TRANSFRONTIER PARK (Botswana)



Size: A1, folded to A5

9. MAP OF THE MOREMI GAME RESERVE (Botswana)




A1 MAPS WITH 30 PAGE PHOTO CHECKLIST


10. MAP and booklet of
SERENGETI NATIONAL PARK
BOTSWANA
(Tanzania)

Tanzania

11. MAP and booklet
OF NGORONGORO
CONSERVATION AREA
(Tanzania)




Size: A1, folded to A5



Size: A1, folded to A5

A1 MAPS FOLDED TO A5 (no checklist)


Tanzania



Size: A1, folded to A5

12. MAP OF
ARUSHA
NATIONAL PARK


- General information.
- Identification of mammals.
- Detailed maps with satellite photos and GPS co-ordinates.



Size: A1, folded to A5

13. MAP OF
KILIMANJARO
NATIONAL PARK


- General information.
- Identification of some species.
- Detailed maps with satellite photos indicating the different trails.



Size: A1, folded to A5

14. MAP OF LAKE
MANYARA NATIONAL
PARK

- General information.
- Identification of mammals.
- Detailed maps with satellite photos and GPS co-ordinates.



Size: A1, folded to A5

14. MAP OF TARANGIRE
NATIONAL PARK

- General information.
- Identification of mammals.
- Detailed maps with satellite photos and GPS co-ordinates.